

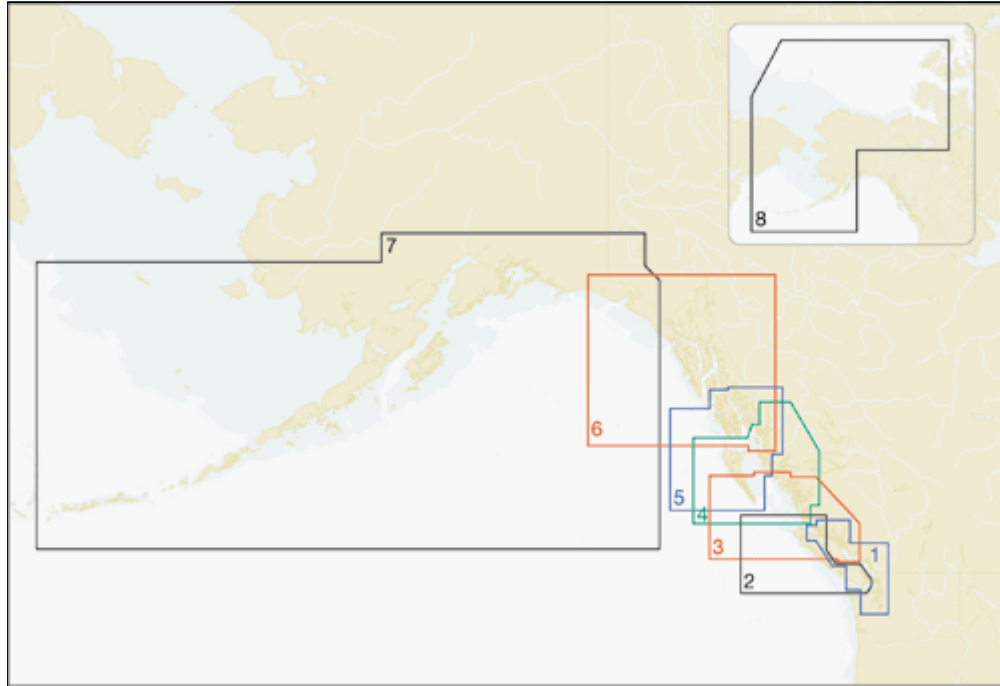
C-MAP

THE ELECTRONIC CHART STANDARD





North America | Central & South America | Northern, Western & Central Europe | Southern Europe |
Africa & The Middle East | Indian Ocean, Asia & Oceania | Russian Federation

Alaska & Western Canada (W)



Click on the **code** for more information

No			Description	Price	Sts. MAX *	Sts. NT+
1	M-NA-M701	M-NA-C701	SEATTLE, WA TO PORT MCNEILL, BC	W	NEW	UPD
2	M-NA-M702	M-NA-C702	NANOOSE TO VICTORIA TO CAPE SCOTT	W	NEW	UPD
3	M-NA-M704	M-NA-C704	CAAMANO SOUND TO CHATHAM SOUND	W	NEW	UPD
4	M-NA-M703	M-NA-C703	CAPE CAUTION TO PORTLAND CANAL	W	NEW	UPD
5	M-NA-M705	M-NA-C705	BANKS ISLAND, BC TO SUMNER STRAIT, AK	W	NEW	UPD
6	M-NA-M801	M-NA-C801	DIXON ENTRANCE TO ICY BAY	W	NEW	UPD
7	M-NA-M802	M-NA-C802	GULF OF ALASKA	W	NEW	UPD
8	M-NA-M804	M-NA-C804	NORTHERN ALASKA	W	NEW	UPD

L=Local; W=Wide; MW=MegaWide

Special Compositions: Cruising, Bathymetric, Commercial/Fishing

*Status:

New: new C-CARDS released within the last four months

Upd: C-CARDS updated within the last four months