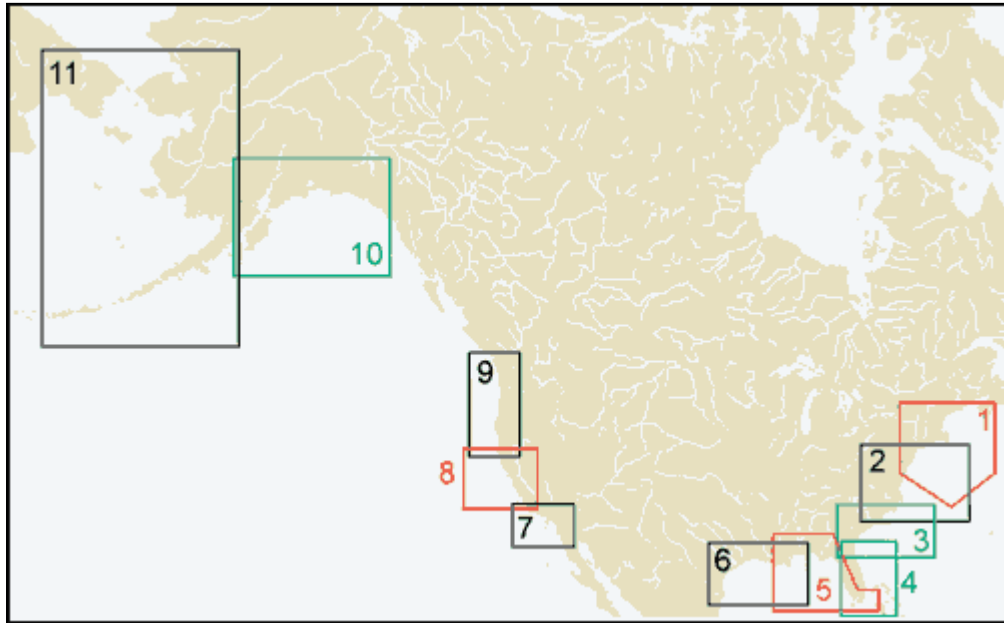


C-MAP



THE ELECTRONIC CHART STANDARD



North America | Central & South America | Northern, Western & Central Europe | Southern Europe |
Africa & The Middle East | Indian Ocean, Asia & Oceania | Russian Federation



Click on the **code** for more information

No			Description	Price	Sts. MAX *	Sts. NT+
1	M-NA-C313		MUSCONGUS BAY TO CAPE MAY: BATHY	W		UPD
2	M-NA-C314		SANDY HOOK TO CAPE FEAR: BATHY	W		UPD
3	M-NA-C315		STRAITS OF FLORIDA: BATHY	W		UPD
4	M-NA-C316		CAPE LOOKOUT TO JAX: BATHY	W		UPD
5	M-NA-C404		MIAMI TO NEW ORLEANS: BATHY	W		UPD
6	M-NA-C406		MOBILE TO BROWNSVILLE: BATHY	W		UPD
7	M-NA-C605		SAN DIEGO TO POINT CONCEPTION: BATHY	W		UPD
8	M-NA-C608		COASTSIDE FISHING CLUB C-CARD	W		UPD
9	M-NA-C606		COOS BAY TO CAPE FLATTERY: BATHY	W		UPD
10	M-NA-C805		YAKUTAT BAY TO KODIAK I.: BATHY	W		UPD
11	M-NA-C806		BRISTOL BAY AND APPROACHES: BATHY	W		UPD

L=Local; W=Wide; MW=MegaWide

Special Compositions: Cruising, Bathymetric, Commercial/Fishing

*Status:

New: new C-CARDS released within the last four months
Upd: C-CARDS updated within the last four months

Acknowledgment / Warning!