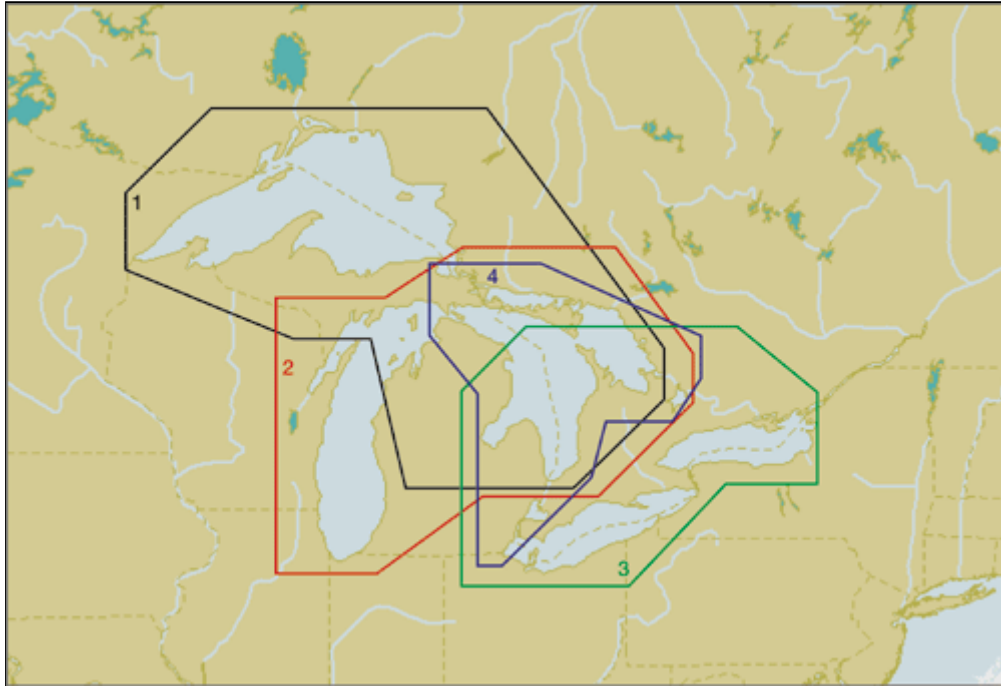






The Great Lakes (W)



Click on the **code** for more information

No			Description	Price	Sts. MAX *	Sts. NT+
1	M-NA-M101	M-NA-C101	SUPERIOR, HURON, NO. CHANN. & GRGN BAY	W	UPD	UPD
2	M-NA-M102	M-NA-C102	MICHIGAN, HURON, NO. CHANN. & GRGN BAY	W	UPD	UPD
3	M-NA-M103	M-NA-C103	ERIE, ONTARIO AND THE TRENT-SEVERN	W	UPD	UPD
4	M-NA-M104	M-NA-C104	LAKE HURON, GEORGIAN BAY, N. CHANNEL	W	UPD	UPD

L=Local; W=Wide; MW=MegaWide

Special Compositions: Cruising, Bathymetric, Commercial/Fishing

*Status:

New: new C-CARDS released within the last four months
Upd: C-CARDS updated within the last four months

Acknowledgment / Warning!

Navigators must always remember that C-MAP Electronic charts are produced using official Hydrographic Office (HO) charts and under the controls of an ISO 9002 certified quality system