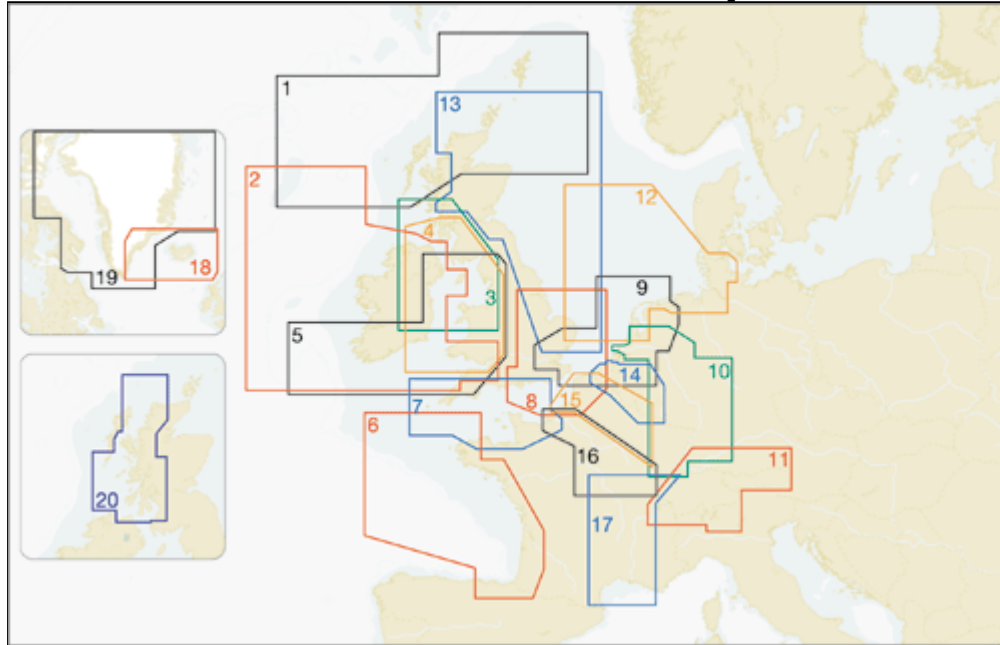






Western & Central Europe (W)



Click on the **code** for more information

No			Description	Price	Sts. MAX *	Sts. NT+
1	M-EW-M220	M-EW-C220	SHETLAND, ORKNEYS AND WESTERN ISLES	W	NEW	UPD
2	M-EW-M208	M-EW-C208	BRISTOL CH. AND IRELAND	W	NEW	UPD
3	M-EW-M202	M-EW-C202	LLEYYN PENINSULA TO FIRTH OF LORNE	W	NEW	UPD
4	M-EW-M209	M-EW-C209	IRISH SEA	W	NEW	UPD
5	M-EW-M207	M-EW-C207	BRISTOL CHANNEL AND IRISH SEA	W	NEW	UPD
6	M-EW-M203	M-EW-C203	FRANCE ATLANTIC COASTS	W	NEW	UPD
7	M-EW-M201	M-EW-C201	CENTRAL ENGLISH CHANNEL	W	NEW	UPD
8	M-EW-M205	M-EW-C205	EASTERN ENGLISH CHANNEL	W	NEW	UPD
9	M-EN-M070	M-EN-C070	NETHERLANDS AND BELGIUM	W	NEW	UPD
10	M-EN-M072	M-EN-C072	RIVER RHEIN	W	NEW	UPD
11	M-EN-M068	M-EN-C068	CENTRAL EUROPEAN LAKES	W	NEW	UPD
12	M-EN-M071	M-EN-C071	IJMUIDEN TO ESBJERG	W	NEW	UPD
13	M-EW-M214	M-EW-C214	HARWICH TO ORKNEY ISLANDS	W	NEW	UPD
14	M-EN-M079	M-EN-C079	BELGIUM INLAND WATER	W	NEW	UPD
15	M-EW-M222	M-EW-C222	FRANCE RIVERS: NORTH	W	NEW	UPD
16	M-EW-M223	M-EW-C223	LA SEINE: LE HAVRE TO DIJON	W	NEW	UPD
17	M-EW-M221	M-EW-C221	LE RHONE: MARSEILLE TO DIJON	W	NEW	UPD
18	M-EN-M402	M-EN-C402	ICELAND AND FAEROE ISLANDS	W	NEW	UPD
19			GREENLAND COASTS	W	NEW	UPD

20 M-EN-M154 M-EN-C154
M-EW-M224 M-EW-C224 SCOTLAND WEST W NEW UPD

L=Local; W=Wide; MW=MegaWide

Special Compositions: Cruising, Bathymetric, Commercial/Fishing

*Status:

New: new C-CARDS released within the last four months

Upd: C-CARDS updated within the last four months

Acknowledgment / Warning!



Navigators must always remember that C-MAP Electronic charts are produced using official Hydrographic Office (HO) charts and under the controls of an ISO 9002 certified quality system. They are accurate to the best of our knowledge, and any inconsistencies found are generally due to undetectable limitations in the HO charts themselves. C-MAP electronic charts are NOT currently considered legal replacements of official HO charts and so should be used only as supplements to these, together with prudent navigation habits. Where due, Royalty Charges included in C-CARD prices and paid to National Hydrographic Authorities.



For more information or ordering contact C-MAP Office nearest you

© C-MAP - Wednesday, May 11, 2005