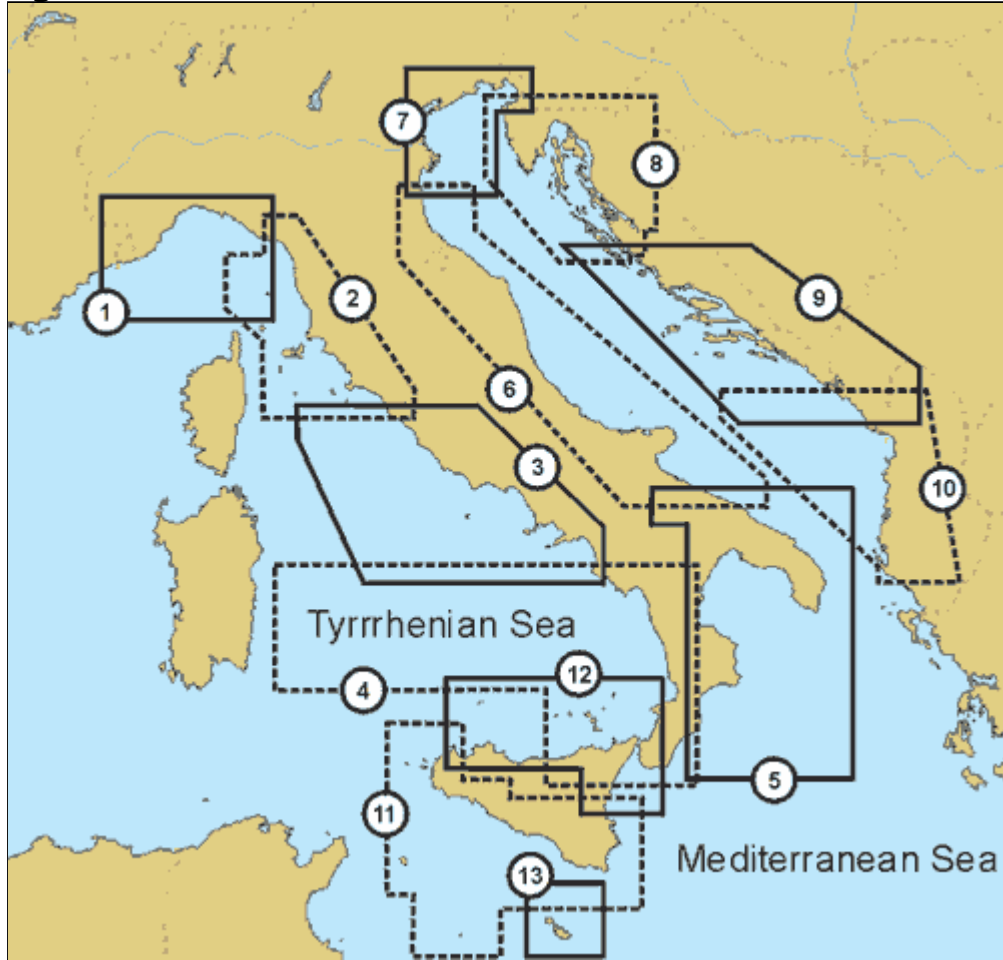






Tyrrhenian, Adriatic & Ionian Sea (L)



Click on the **code** for more information

No				Description	Price	Sts. MAX *	Sts. NT-
1	M-EM-M051	M-EM-C051	<i>It. Ver.</i>	MONACO TO LA SPEZIA	L	NEW	UPD
1	M-EM-M951	M-EM-C951		MONACO TO LA SPEZIA	L	NEW	UPD
2	M-EM-M050	M-EM-C050	<i>It. Ver.</i>	MARINA DI CARRARA TO M.NA DI TARQUINIA	L	NEW	UPD
2	M-EM-M950	M-EM-C950		MARINA DI CARRARA TO M.NA DI TARQUINIA	L	NEW	UPD
3	M-EM-M052	M-EM-C052	<i>It. Ver.</i>	CIVITAVECCHIA TO ACCIAROLI	L	NEW	UPD
3	M-EM-M952	M-EM-C952		CIVITAVECCHIA TO ACCIAROLI	L	NEW	UPD
4	M-EM-M053	M-EM-C053	<i>It. Ver.</i>	PUNTA LICOSA TO ISOLE EOLIE	L	NEW	UPD
4	M-EM-M953	M-EM-C953		PUNTA LICOSA TO ISOLE EOLIE	L	NEW	UPD
5	M-EM-M060	M-EM-C060	<i>It. Ver.</i>	ROCCELLA IONICA TO BARI	L	NEW	UPD

5	M-EM-M960	M-EM-C960		ROCCELLA IONICA TO BARI	L	NEW	UPD
6	M-EM-M061	M-EM-C061	It. Ver.	BARI TO RAVENNA	L	NEW	UPD
6	M-EM-M961	M-EM-C961		BARI TO RAVENNA	L	NEW	UPD
7	M-EM-M062	M-EM-C062	It. Ver.	PORTO GARIBALDI TO TRIESTE	L	NEW	UPD
7	M-EM-M962	M-EM-C962		PORTO GARIBALDI TO TRIESTE	L	NEW	UPD
8	M-EM-M083	M-EM-C083	It. Ver.	KOPER TO PAKOSTANE	L	NEW	UPD
8	M-EM-M983	M-EM-C983		KOPER TO PAKOSTANE	L	NEW	UPD
9	M-EM-M064	M-EM-C064	It. Ver.	BIOGRAD TO VOLUJICA	L	NEW	UPD
9	M-EM-M964	M-EM-C964		BIOGRAD TO VOLUJICA	L	NEW	UPD
10	M-EM-M065	M-EM-C065	It. Ver.	BUDVA TO VALONA	L	NEW	UPD
10	M-EM-M965	M-EM-C965		BUDVA TO VALONA	L	NEW	UPD
11	M-EM-M010	M-EM-C010	It. Ver.	SICILY SOUTH	L	NEW	UPD
11	M-EM-M910	M-EM-C910		SICILY SOUTH	L	NEW	UPD
12	M-EM-M011	M-EM-C011	It. Ver.	SICILY NORTH	L	NEW	UPD
12	M-EM-M911	M-EM-C911		SICILY NORTH	L	NEW	UPD
13	M-EM-M107	M-EM-C107		MALTA	L	NEW	UPD

L=Local;W=Wide; MW=MegaWide

Special Compositions: Cruising, Bathymetric, Commercial/Fishing

*Status:

New: new C-CARDS released within the last four months

Upd: C-CARDS updated within the last four months

Acknowledgment / Warning!



Navigators must always remember that C-MAP Electronic charts are produced using official Hydrographic Office (HO) charts and under the controls of an ISO 9002 certified quality system. They are accurate to the best of our knowledge, and any inconsistencies found are generally due to undetectable limitations in the HO charts themselves. C-MAP electronic charts are NOT currently considered legal replacements of official HO charts and so should be used only as supplements to these, together with prudent navigation habits. Where due, Royalty Charges included in C-CARD prices and paid to National Hydrographic Authorities.



For more information or ordering contact C-MAP Office nearest you

© C-MAP - Wednesday, May 18, 2005