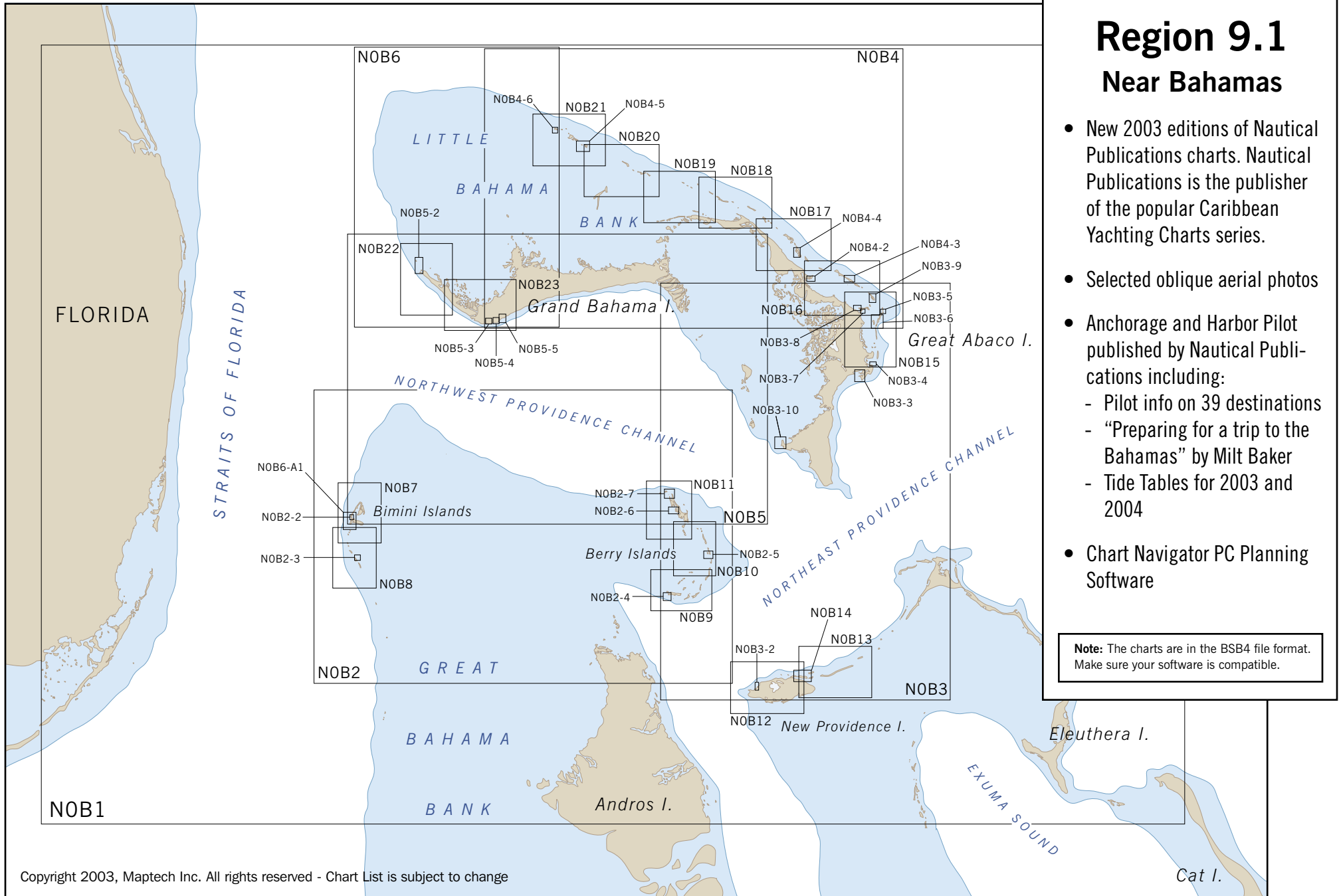



Digital Charts

Region 9.1 Near Bahamas

- New 2003 editions of Nautical Publications charts. Nautical Publications is the publisher of the popular Caribbean Yachting Charts series.
- Selected oblique aerial photos
- Anchorage and Harbor Pilot published by Nautical Publications including:
 - Pilot info on 39 destinations
 - "Preparing for a trip to the Bahamas" by Milt Baker
 - Tide Tables for 2003 and 2004
- Chart Navigator PC Planning Software


Note: The charts are in the BSB4 file format. Make sure your software is compatible.





Digital Charts

Region 9.1: Near Bahamas



NAUTICAL PUBLICATIONS

Chart Number	Chart Name	Scale	Chart Number	Chart Name	Scale
NOB00_1	CARIBBEAN SEA	6500000	NOB05_5	B5/4 PORT LUCAYA	15000
NOB01_1	NEAR BAHAMAS	900000	NOB06_1	LITTLE BAHAMA BANK WESTERN PART	340000
NOB02_1	GRAND BAHAMA BANK NORTHERN PART	340000	NOB07_1	BIMINI ISLANDS NORTHERN PART	40000
NOB02_2	B2/1 BIMINI	5000	NOB08_1	BIMINI ISLANDS SOUTHERN PART	40000
NOB02_3	B2/2 NORTH CAT CAY	10000	NOB09_1	BERRY ISLANDS SOUTHERN PART	40000
NOB02_4	B2/3 CHUB CAY	15000	NOB10_1	BERRY ISLANDS EASTERN PART	40000
NOB02_5	B2/4 LITTLE HARBOUR	15000	NOB11_1	BERRY ISLANDS NORTHERN PART	40000
NOB02_6	B2/5 GREAT HARBOUR CAY	15000	NOB12_1	NEW PROVIDENCE ISLAND WESTERN PART	60000
NOB02_7	B2/6 GREAT HARBOUR	15000	NOB13_1	NEW PROVIDENCE ISLAND EASTERN PART	60000
NOB03_1	NORTHEAST PROVIDENCE CHANNEL	340000	NOB14_1	NASSAU HARBOUR	15000
NOB03_2	B3/1 LYFORD CAY	5000	NOB15_1	ABACOS LITTLE HARBOUR TO MARSH HARBOUR	60000
NOB03_3	B3/3 CHEROKEE	20000	NOB16_1	ABACOS MARSH HARBOUR TO WHALE CAY	60000
NOB03_4	B3/4 LITTLE HARBOUR	10000	NOB17_1	ABACOS WHALE CAY TO POWELL CAY	60000
NOB03_5	B3/5 HOPE TOWN	10000	NOB18_1	ABACOS POWELL CAY TO MORAINÉ CAY	60000
NOB03_6	B3/6 WHITE SOUND AND TILLOO CAY	25000	NOB19_1	ABACOS ALLANS CAY TO CARTERS CAYS	60000
NOB03_7	B3/7 BOAT HARBOUR	5000	NOB20_1	ABACOS CARTERS CAYS TO DOUBLE BREASTED CAYS	60000
NOB03_8	B3/8 MARSH HARBOUR	15000	NOB21_1	ABACOS DOUBLE BREASTED CAYS TO WALKERS CAY	60000
NOB03_9	B3/9 MAN-O-WAR CAY	10000	NOB22_1	GRAND BAHAMA ISLAND WEST END	60000
NOB03_10	B3/11 SANDY POINT	30000	NOB23_1	GRAND BAHAMA FREEPORT	60000
NOB04_1	LITTLE BAHAMA BANK EASTERN PART	340000	NOB6A_1	BIMINI ISLANDS AND APPROACHES	15000
NOB04_2	B4/1 TREASURE CAY	15000			
NOB04_3	B4/2 GREAT GUANA	15000			
NOB04_4	B4/3 GREEN TURTLE CAY	15000			
NOB04_5	B4/13 DOUBLE BREASTED CAYS	30000			
NOB04_6	B4/14 WALKERS CAY	10000			
NOB05_1	NORTHWEST PROVIDENCE CHANNEL WESTERN PART	340000			
NOB05_2	B5/1 WEST END	20000			
NOB05_3	B5/2 XANADU	15000			
NOB05_4	B5/3 OCEAN REEF	15000			